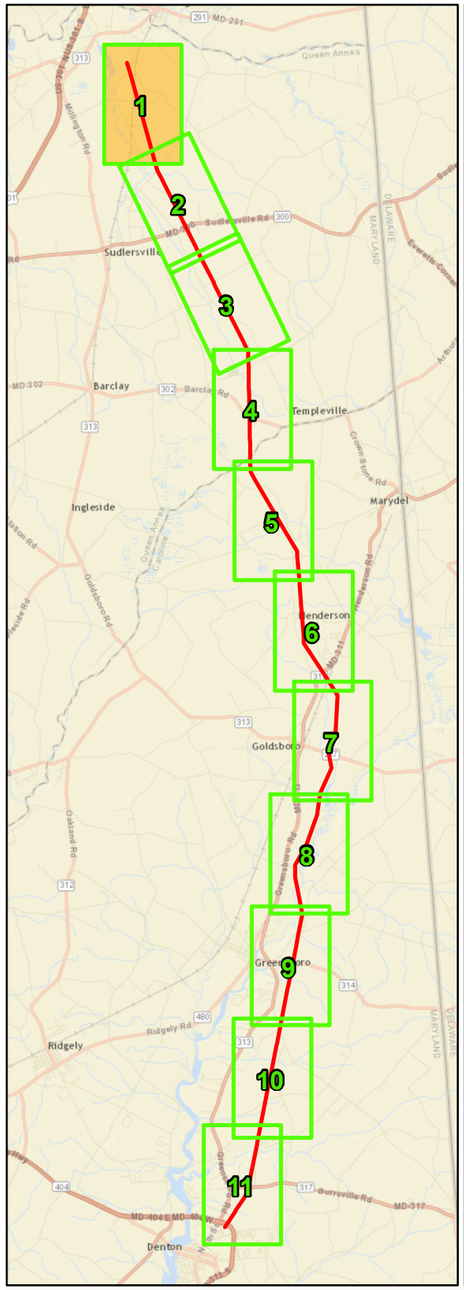

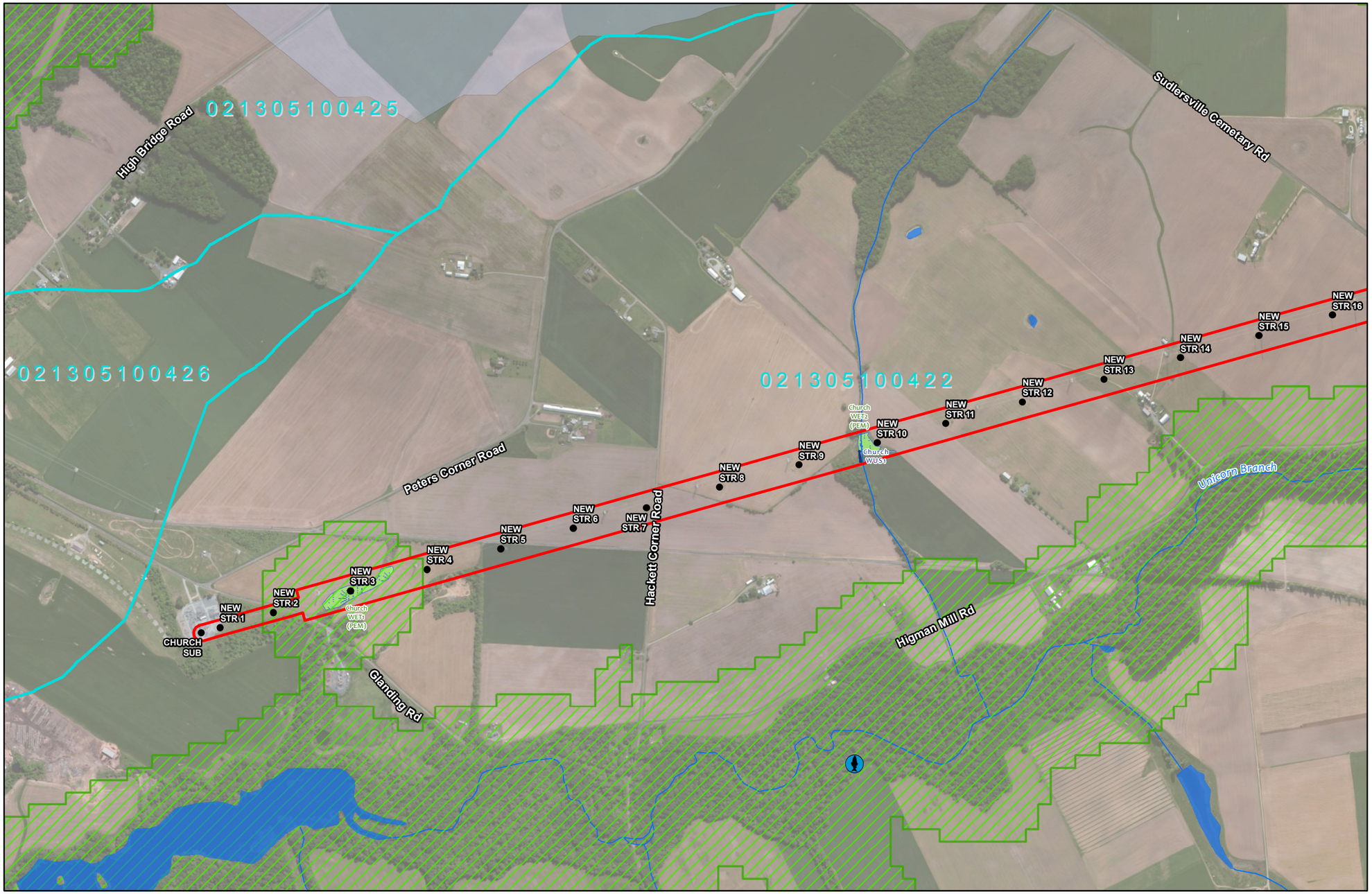

Legend

- Poles
- Delmarva Power and Light Right of Way
- Delineated Waters of the US
- Delineated Wetlands
- Green Infrastructure - Corridors
- Green Infrastructure - Hubs
- Maryland Biological Stream Survey
- USGS Groundwater Wells
- Streams
- NHD Waterbodies
- 100yearFloodPlains
- 12 Digit Watersheds
- Tier II Catchment Area

1 inch = 1,000 feet

0 500 1,000 Feet

delmarva power
A PHI Company

Church to Steele 138kV Rebuild Project

Figure D-2

Affected Resources Mapping

Water Resources

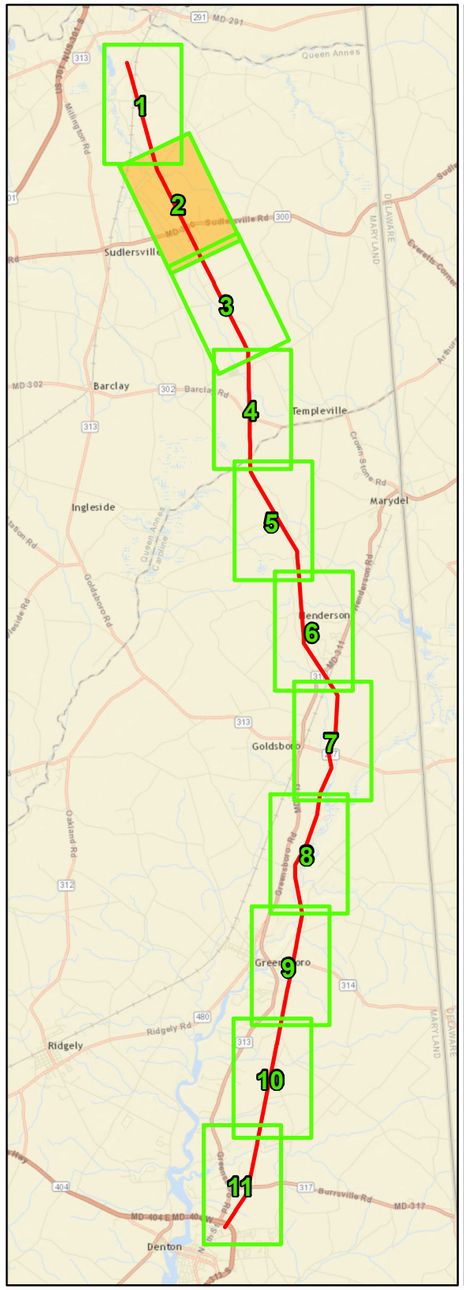

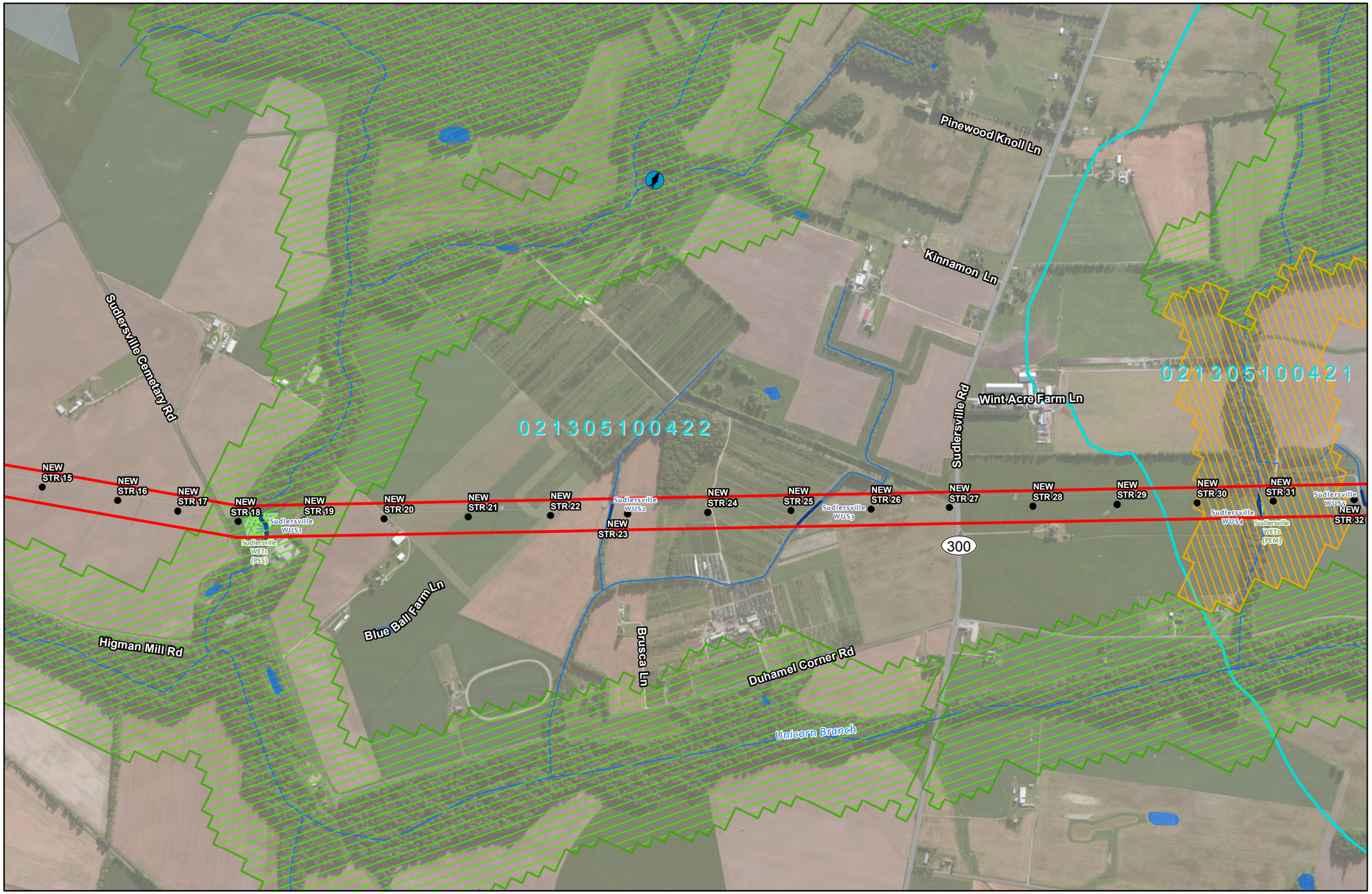

Legend

- Poles
- Delmarva Power and Light Right of Way
- Delineated Waters of the US
- Delineated Wetlands
- Green Infrastructure - Corridors
- Green Infrastructure - Hubs
- Maryland Biological Stream Survey
- USGS Groundwater Wells
- Streams
- NHD Waterbodies
- 100yearFloodPlains
- 12 Digit Watersheds
- Tier II Catchment Area

1 inch = 1,000 feet

0 500 1,000 Feet

delmarva power
A PHI Company

Church to Steele 138kV Rebuild Project

Figure D-2

Affected Resources Mapping

Water Resources

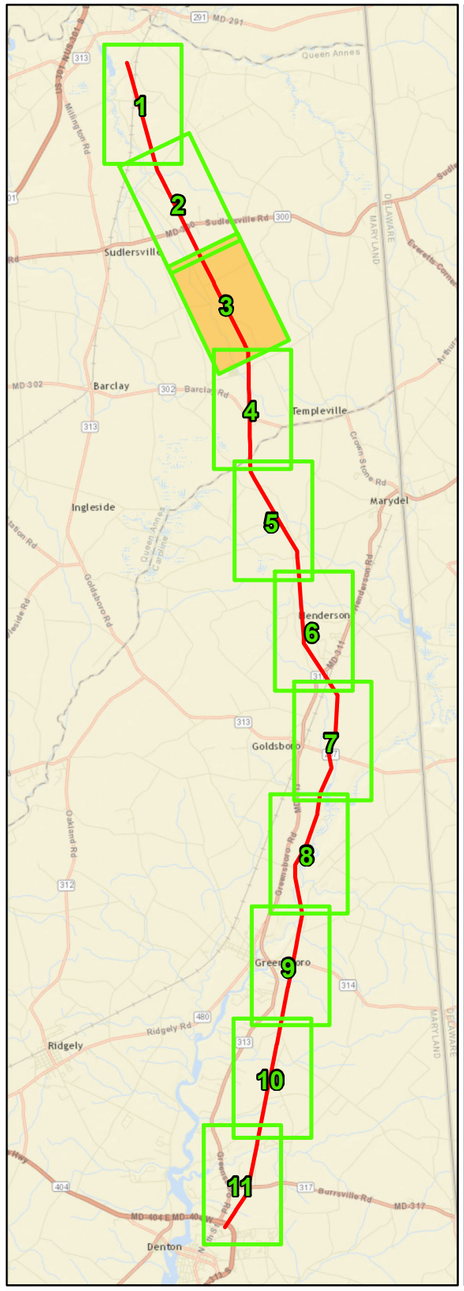



Legend

- Poles
- Delmarva Power and Light Right of Way
- Delineated Waters of the US
- Delineated Wetlands
- Green Infrastructure - Corridors
- Green Infrastructure - Hubs
- Maryland Biological Stream Survey
- USGS Groundwater Wells
- Streams
- NHD Waterbodies
- 100yearFloodPlains
- 12 Digit Watersheds
- Tier II Catchment Area

1 inch = 1,000 feet

0 500 1,000 Feet

delmarva power
A PHI Company

Church to Steele 138kV Rebuild Project

Figure D-2

Affected Resources Mapping

Water Resources

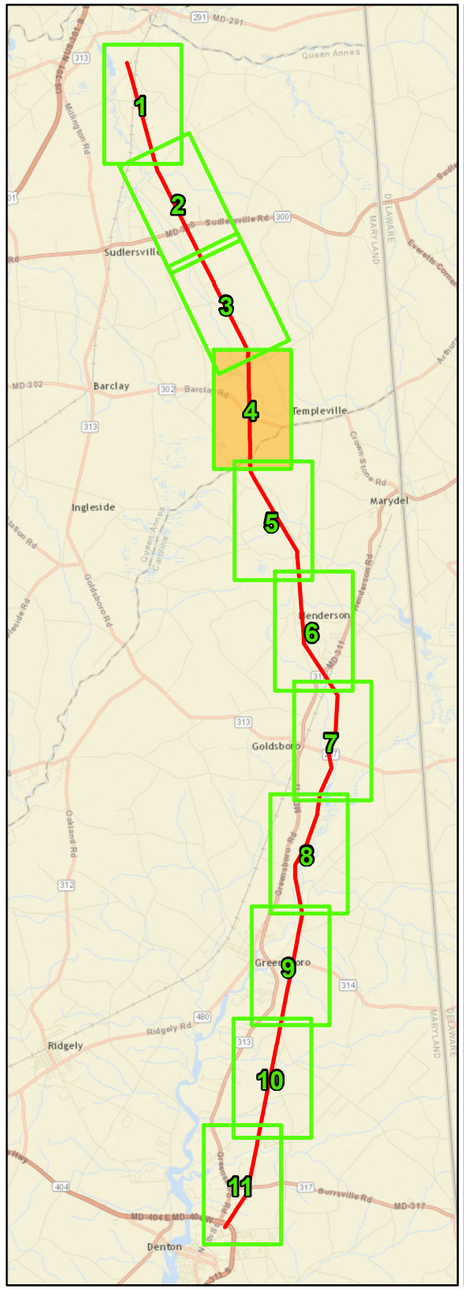

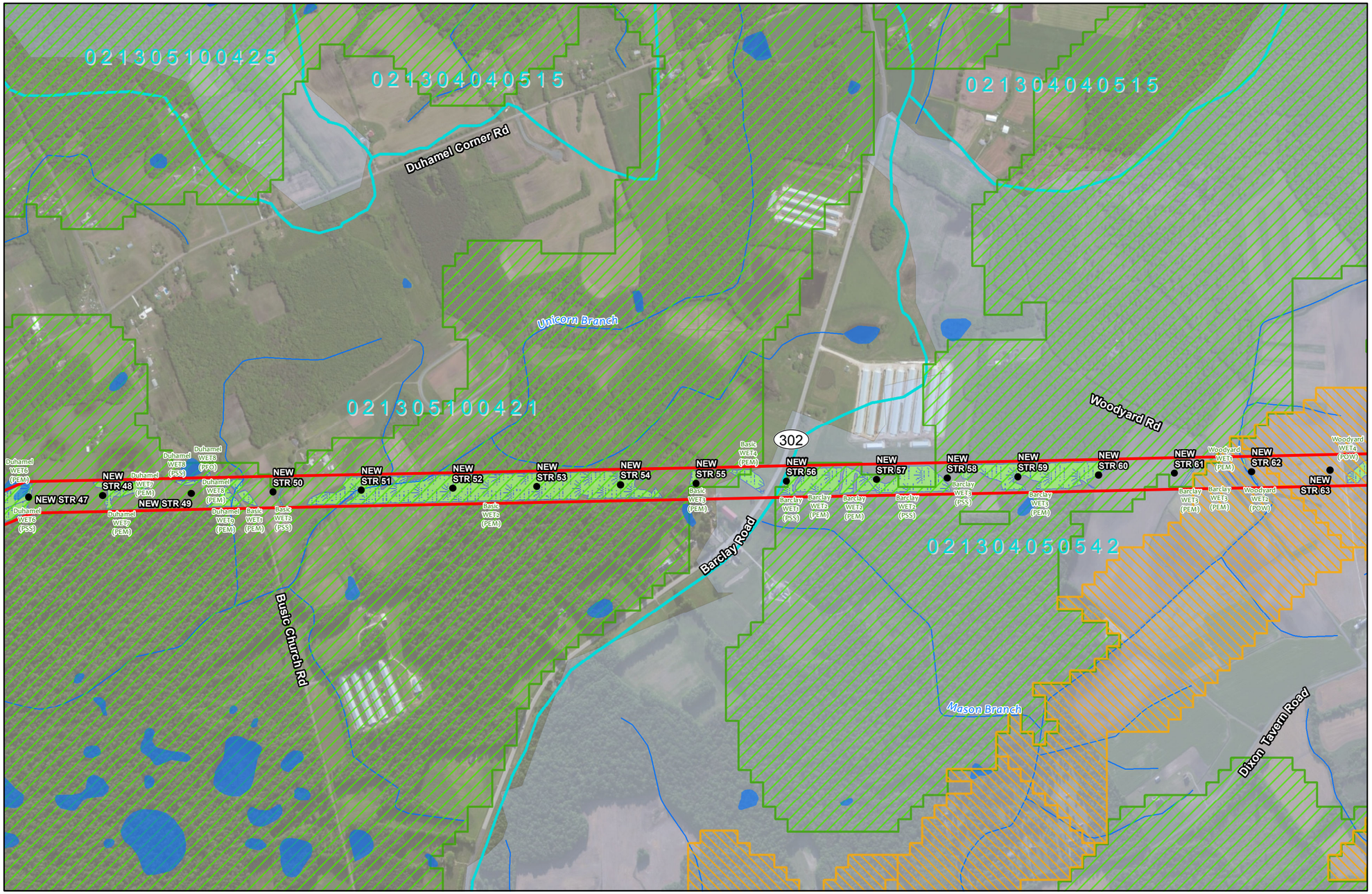

Legend

- Poles
- Delmarva Power and Light Right of Way
- Delineated Waters of the US
- Delineated Wetlands
- Green Infrastructure - Corridors
- Green Infrastructure - Hubs
- Maryland Biological Stream Survey
- USGS Groundwater Wells
- Streams
- NHD Waterbodies
- 100yearFloodPlains
- 12 Digit Watersheds
- Tier II Catchment Area

N

1 inch = 1,000 feet

0 500 1,000 Feet

delmarva power
A PHI Company

Church to Steele 138kV Rebuild Project

Figure D-2

Affected Resources Mapping

Water Resources

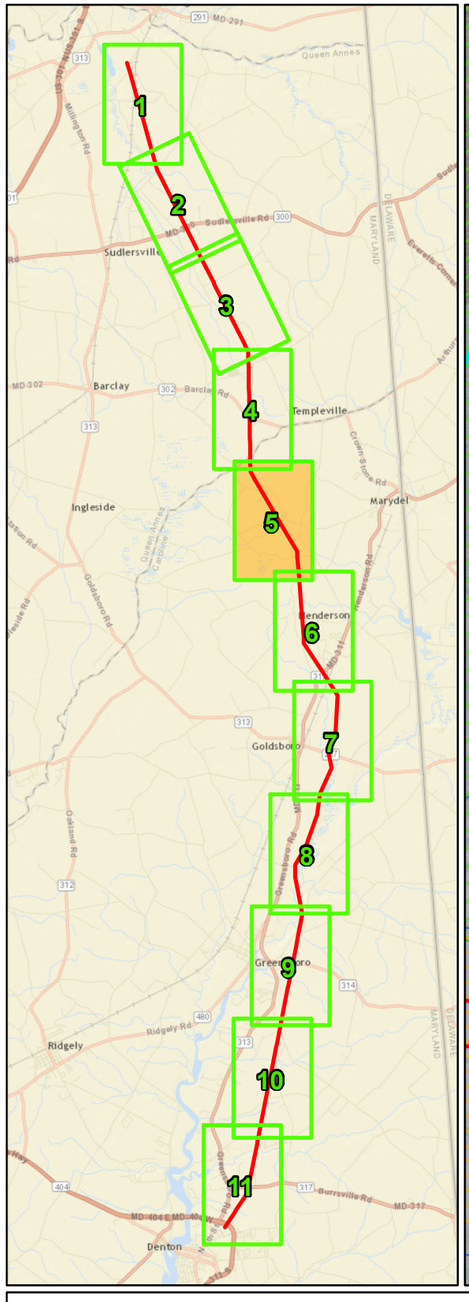

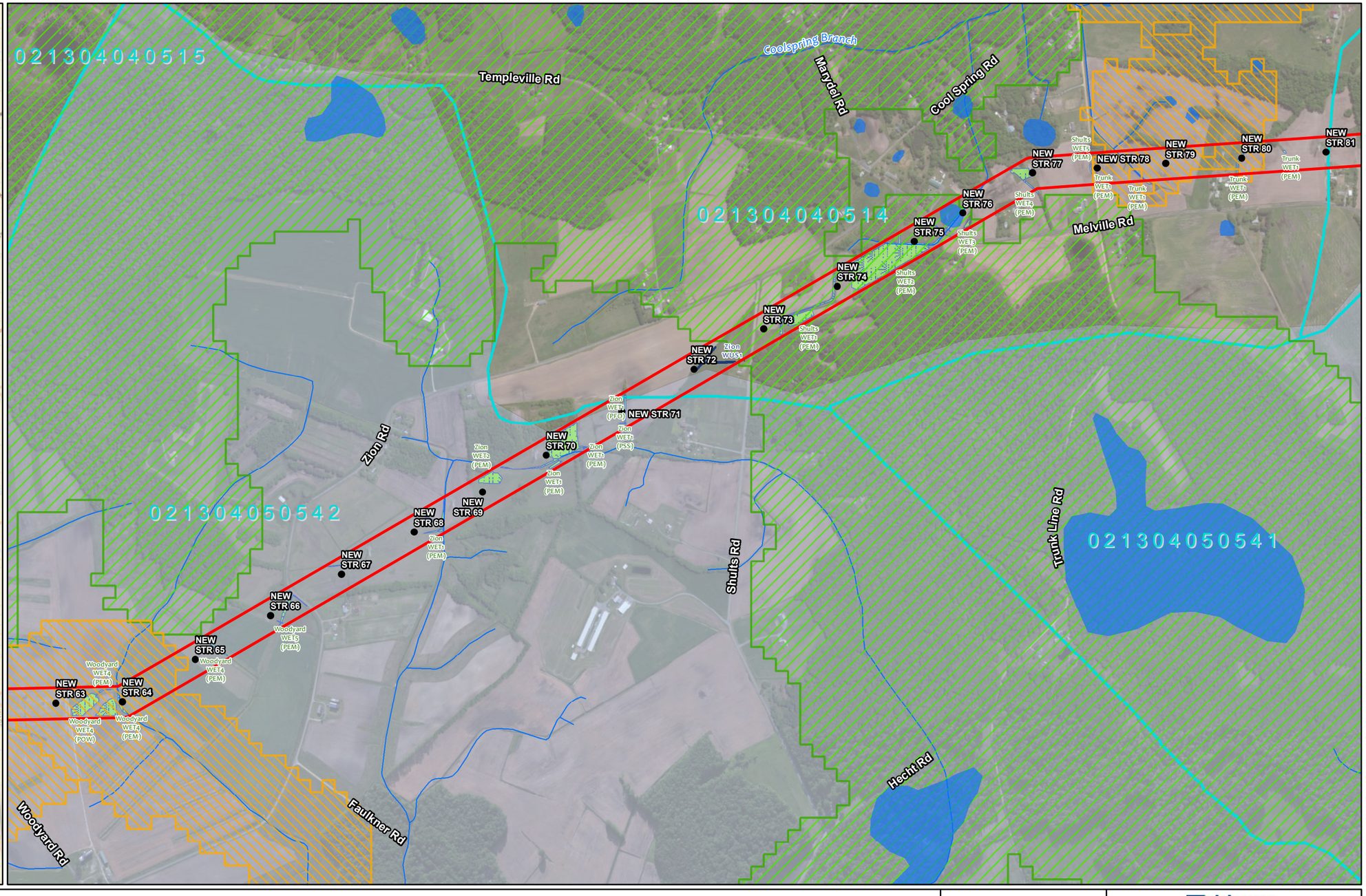

Legend

- Poles
- Delmarva Power and Light Right of Way
- Delineated Waters of the US
- Delineated Wetlands
- Green Infrastructure - Corridors
- Green Infrastructure - Hubs
- Maryland Biological Stream Survey
- USGS Groundwater Wells
- Streams
- NHD Waterbodies
- 100yearFloodPlains
- 12 Digit Watersheds
- Tier II Catchment Area

1 inch = 1,000 feet

0 500 1,000 Feet

delmarva power
A PHI Company

Church to Steele 138kV Rebuild Project

Figure D-2

Affected Resources Mapping

Water Resources

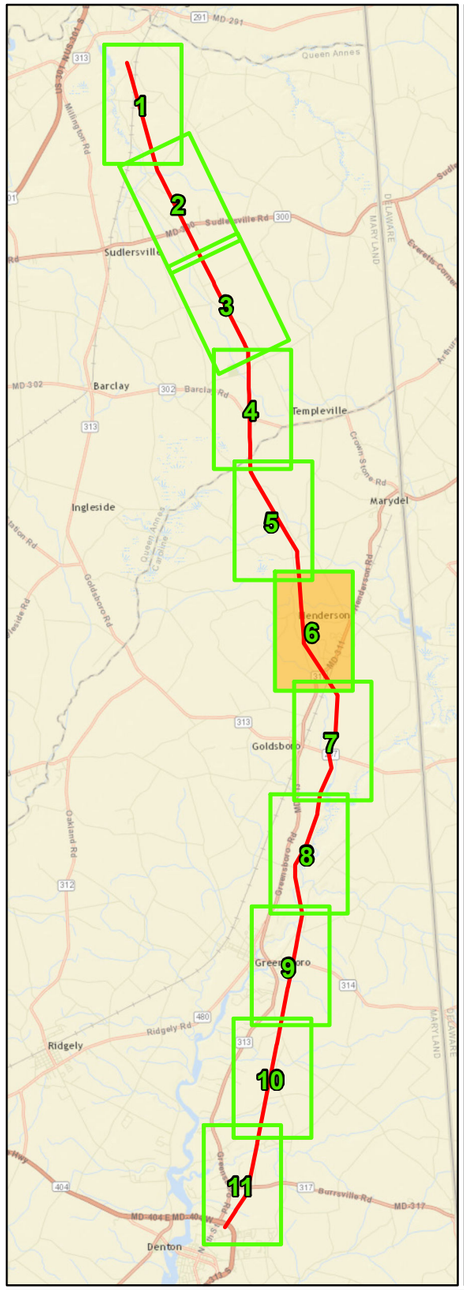

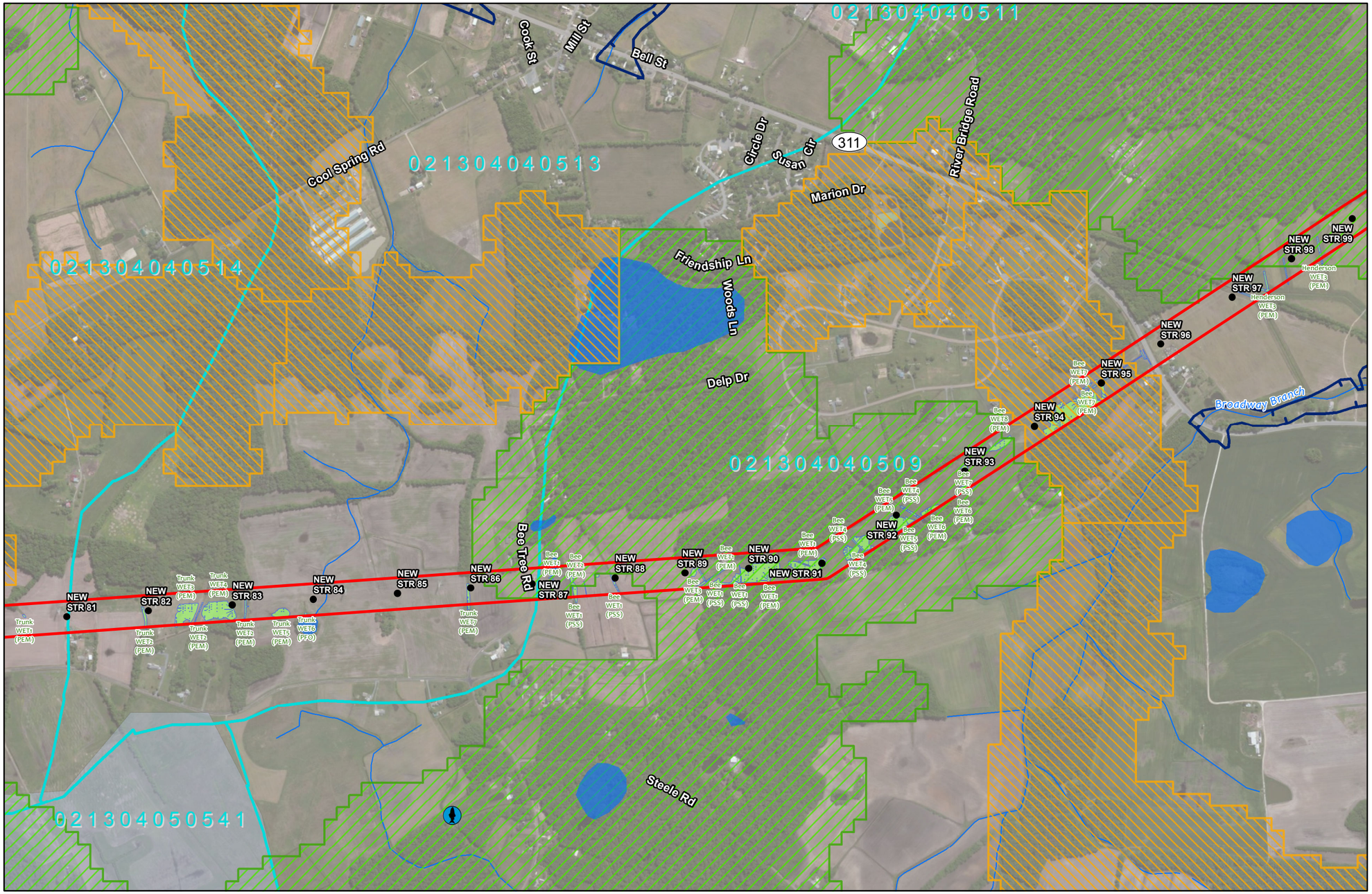

Legend

- Poles
- Delmarva Power and Light Right of Way
- Delineated Waters of the US
- Delineated Wetlands
- Green Infrastructure - Corridors
- Green Infrastructure - Hubs
- Maryland Biological Stream Survey
- USGS Groundwater Wells
- Streams
- NHD Waterbodies
- 100yearFloodPlains
- 12 Digit Watersheds
- Tier II Catchment Area

1 inch = 1,000 feet

0 500 1,000 Feet

delmarva power
A PHI Company

Church to Steele 138kV Rebuild Project

Figure D-2

Affected Resources Mapping

Water Resources

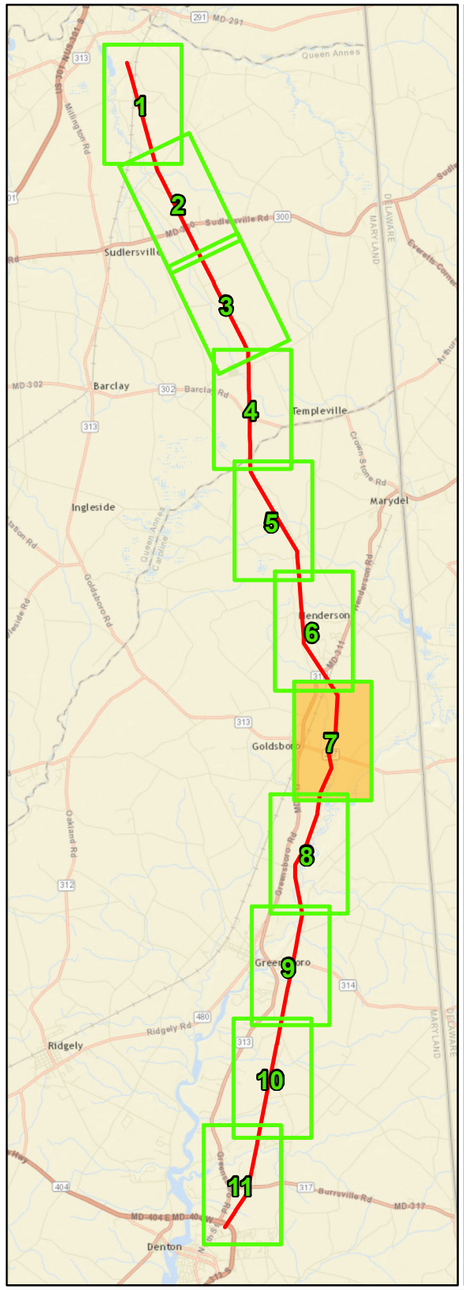

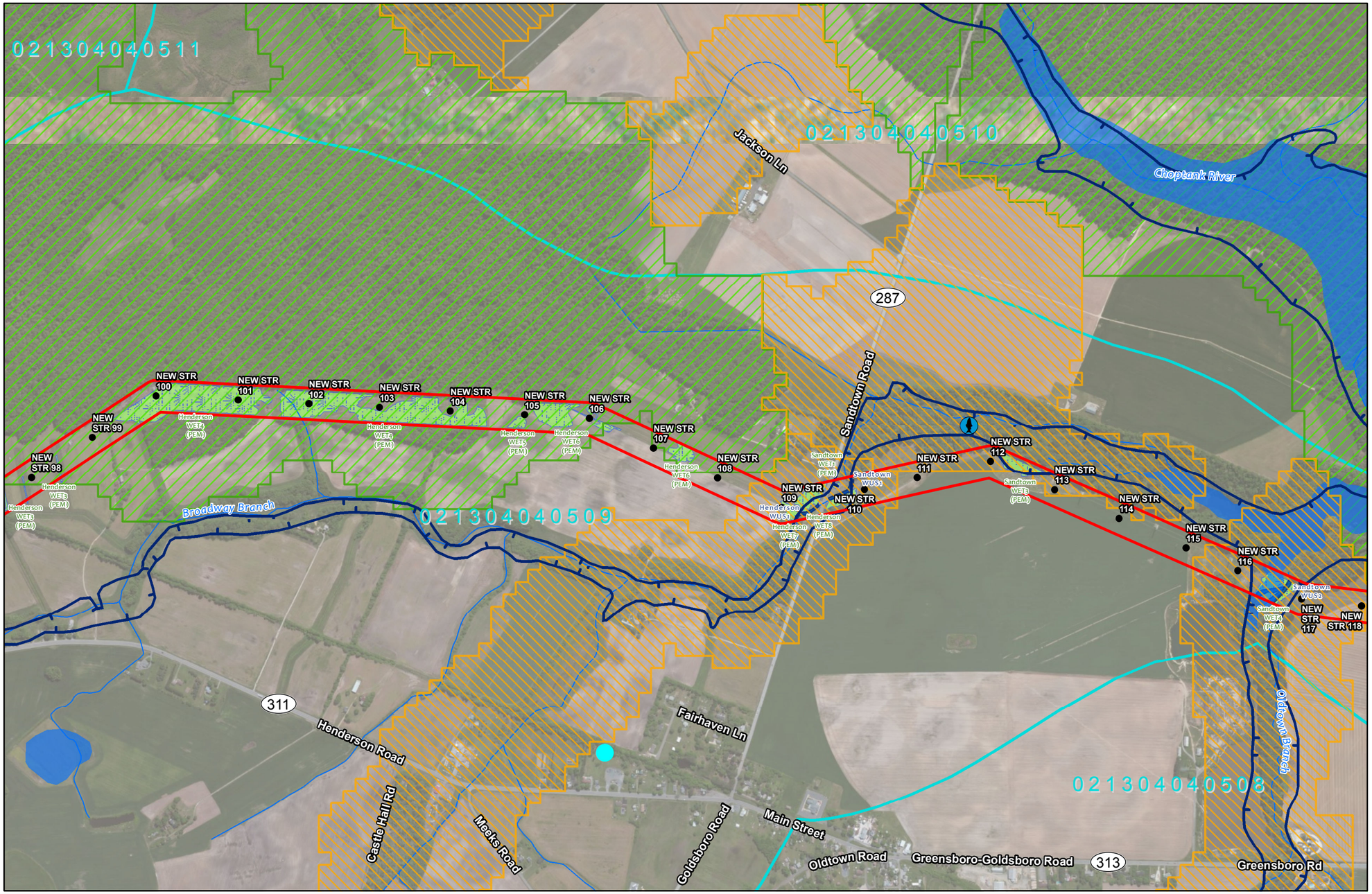

Legend

- Poles
- Delmarva Power and Light Right of Way
- Delineated Waters of the US
- Delineated Wetlands
- Green Infrastructure - Corridors
- Green Infrastructure - Hubs
- Maryland Biological Stream Survey
- USGS Groundwater Wells
- Streams
- NHD Waterbodies
- 100yearFloodPlains
- 12 Digit Watersheds

1 inch = 1,000 feet

0 500 1,000 Feet

delmarva power
A PHI Company

Church to Steele 138kV Rebuild Project

Figure D-2

Affected Resources Mapping

Water Resources

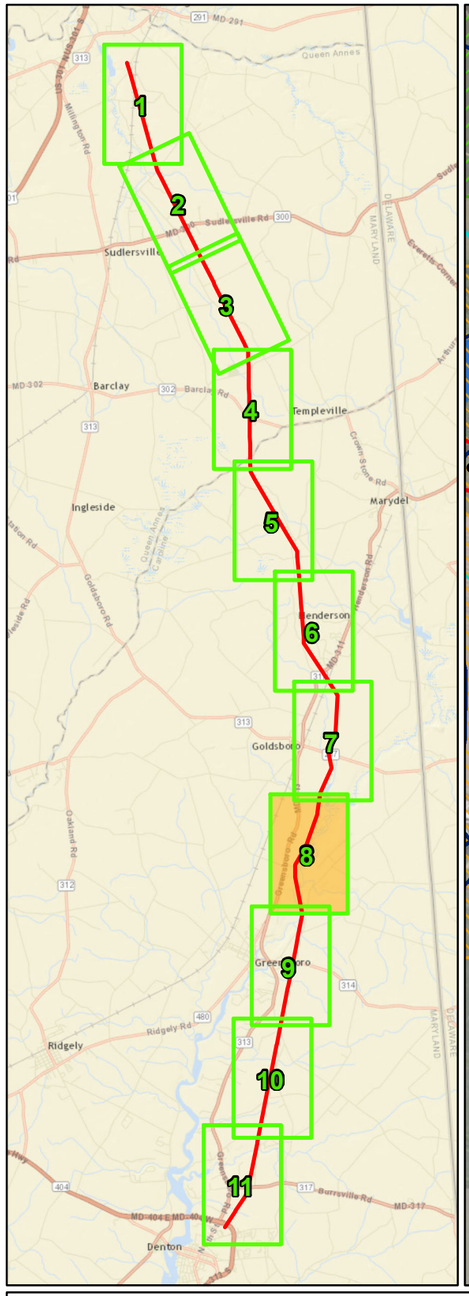

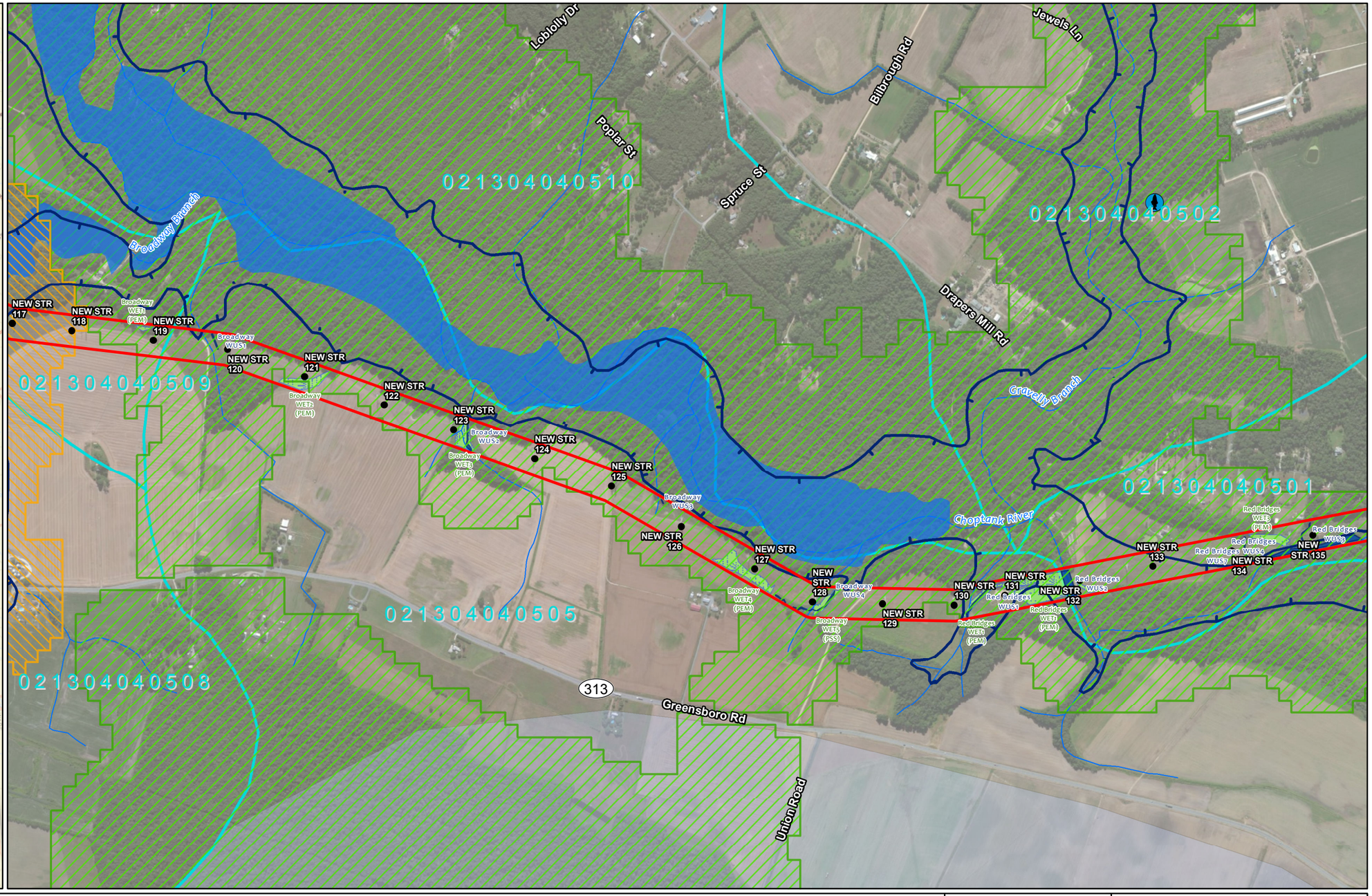

Legend

- Poles
- Delmarva Power and Light Right of Way
- Delineated Waters of the US
- Delineated Wetlands
- Green Infrastructure - Corridors
- Green Infrastructure - Hubs
- Maryland Biological Stream Survey
- USGS Groundwater Wells
- Streams
- NHD Waterbodies
- 100yearFloodPlains
- 12 Digit Watersheds
- Tier II Catchment Area

1 inch = 1,000 feet

0 500 1,000 Feet

delmarva power
A PHI Company

Church to Steele 138kV Rebuild Project

Figure D-2

Affected Resources Mapping

Water Resources

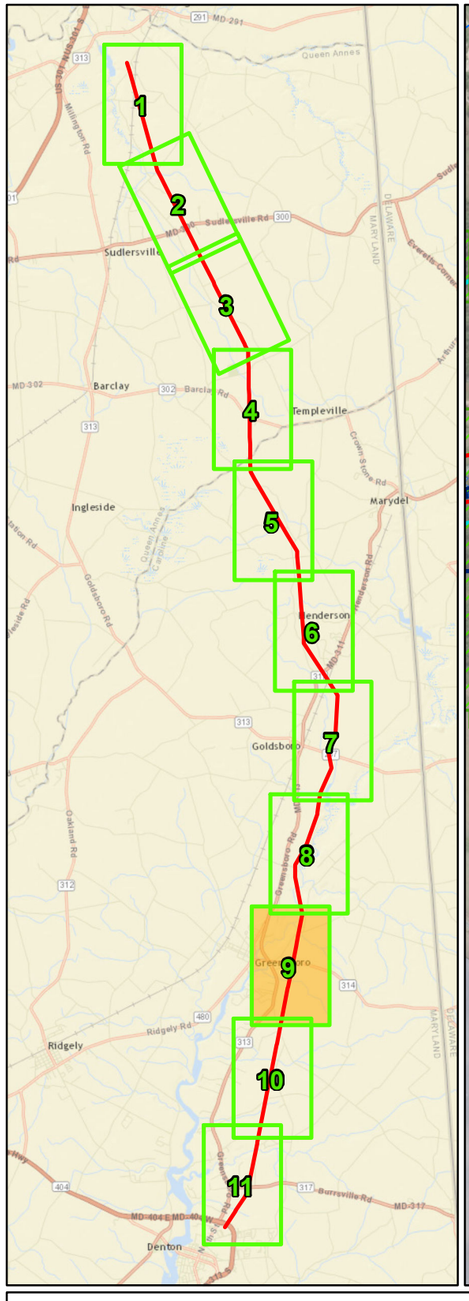

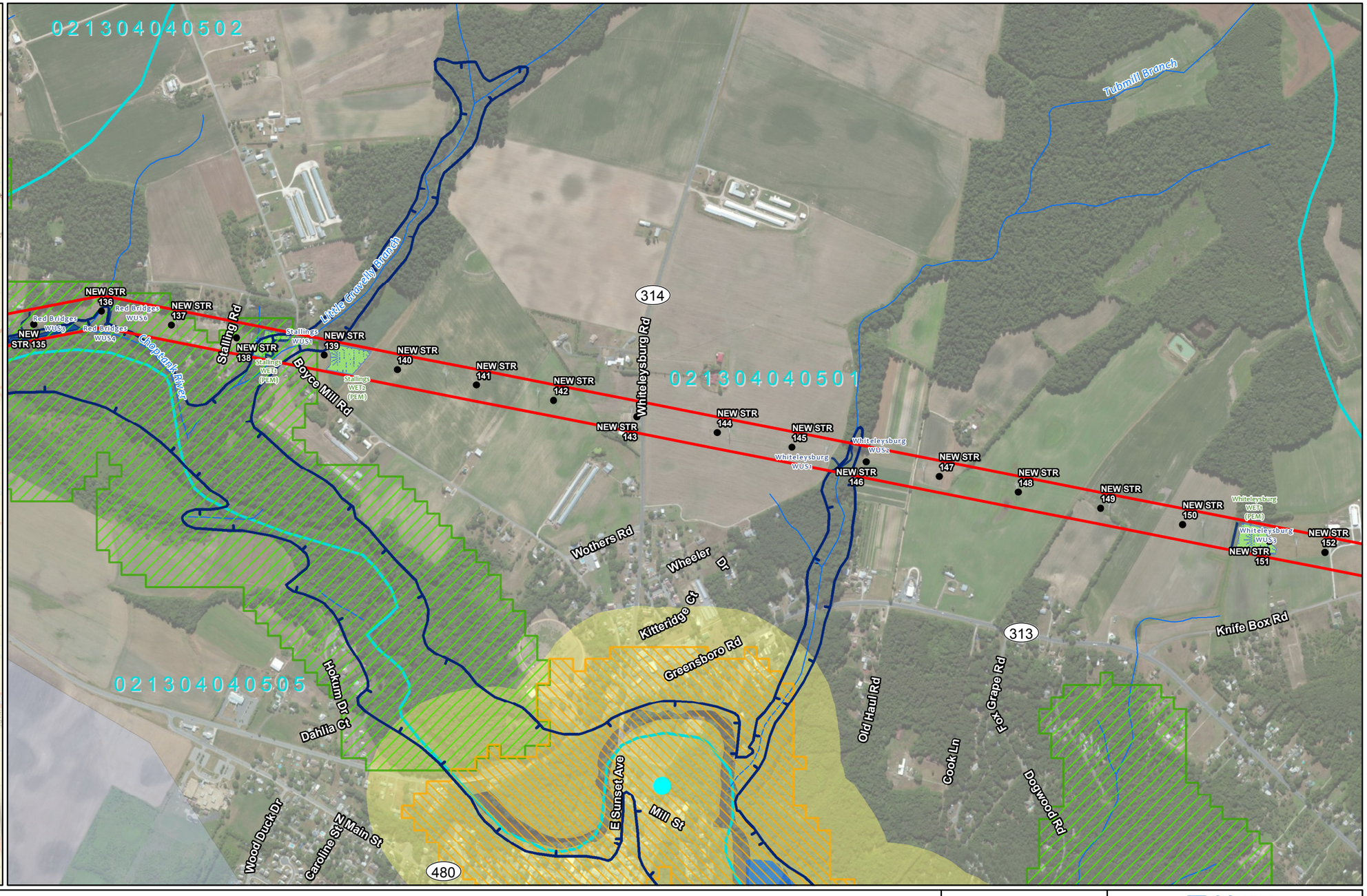

Legend

- Poles
- Delmarva Power and Light Right of Way
- Delineated Waters of the US
- Delineated Wetlands
- Green Infrastructure - Corridors
- Green Infrastructure - Hubs
- Maryland Biological Stream Survey
- USGS Groundwater Wells
- Streams
- NHD Waterbodies
- 100yearFloodPlains
- 12 Digit Watersheds
- Tier II Catchment Area
- Critical Area

N

1 inch = 1,000 feet

0 500 1,000 Feet

delmarva power
A PHI Company

Church to Steele 138kV Rebuild Project

Figure D-2

Affected Resources Mapping

Water Resources

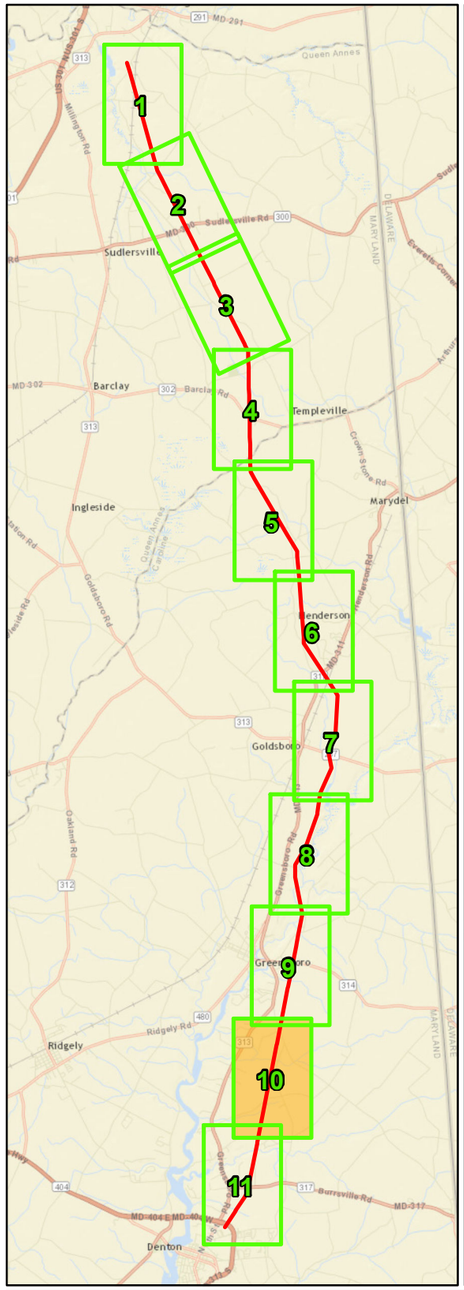

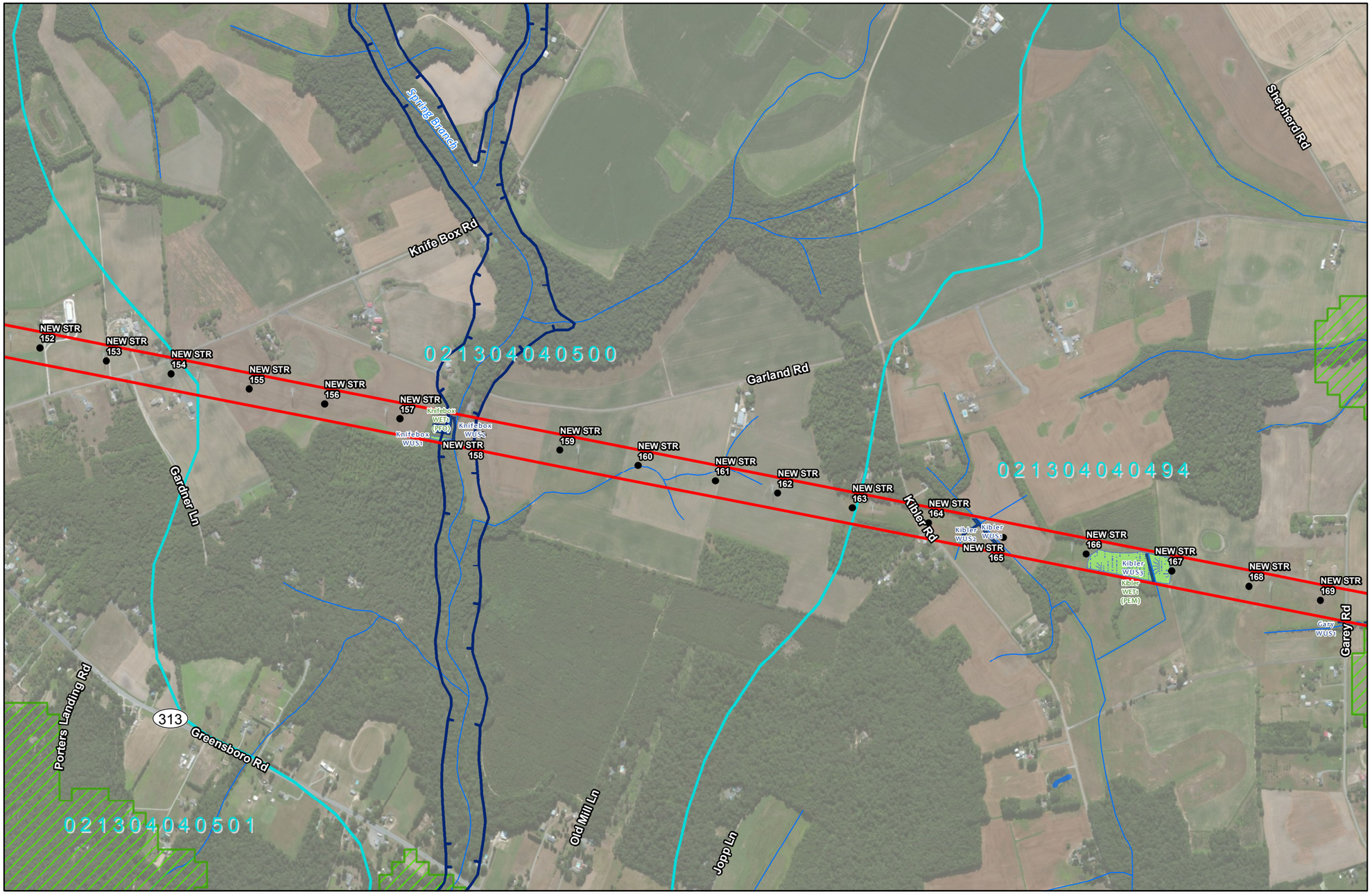

Legend

- Poles
- Delmarva Power and Light Right of Way
- Delineated Waters of the US
- Delineated Wetlands
- Green Infrastructure - Corridors
- Green Infrastructure - Hubs
- Maryland Biological Stream Survey
- USGS Groundwater Wells
- Streams
- NHD Waterbodies
- 100yearFloodPlains
- 12 Digit Watersheds

N

1 inch = 1,000 feet

0 500 1,000 Feet

delmarva power
A PHI Company

Church to Steele 138kV Rebuild Project

Figure D-2

Affected Resources Mapping

Water Resources

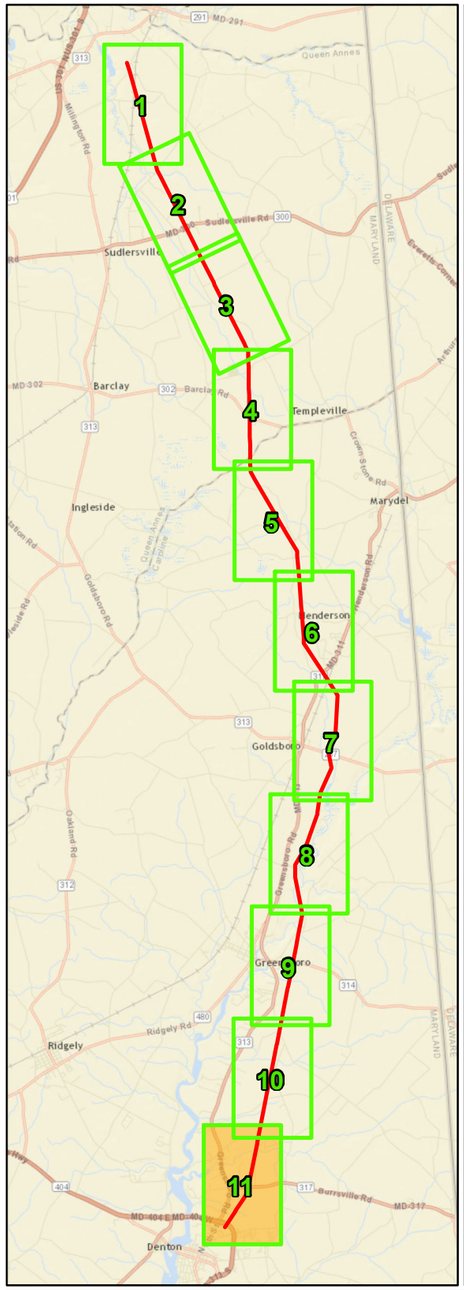

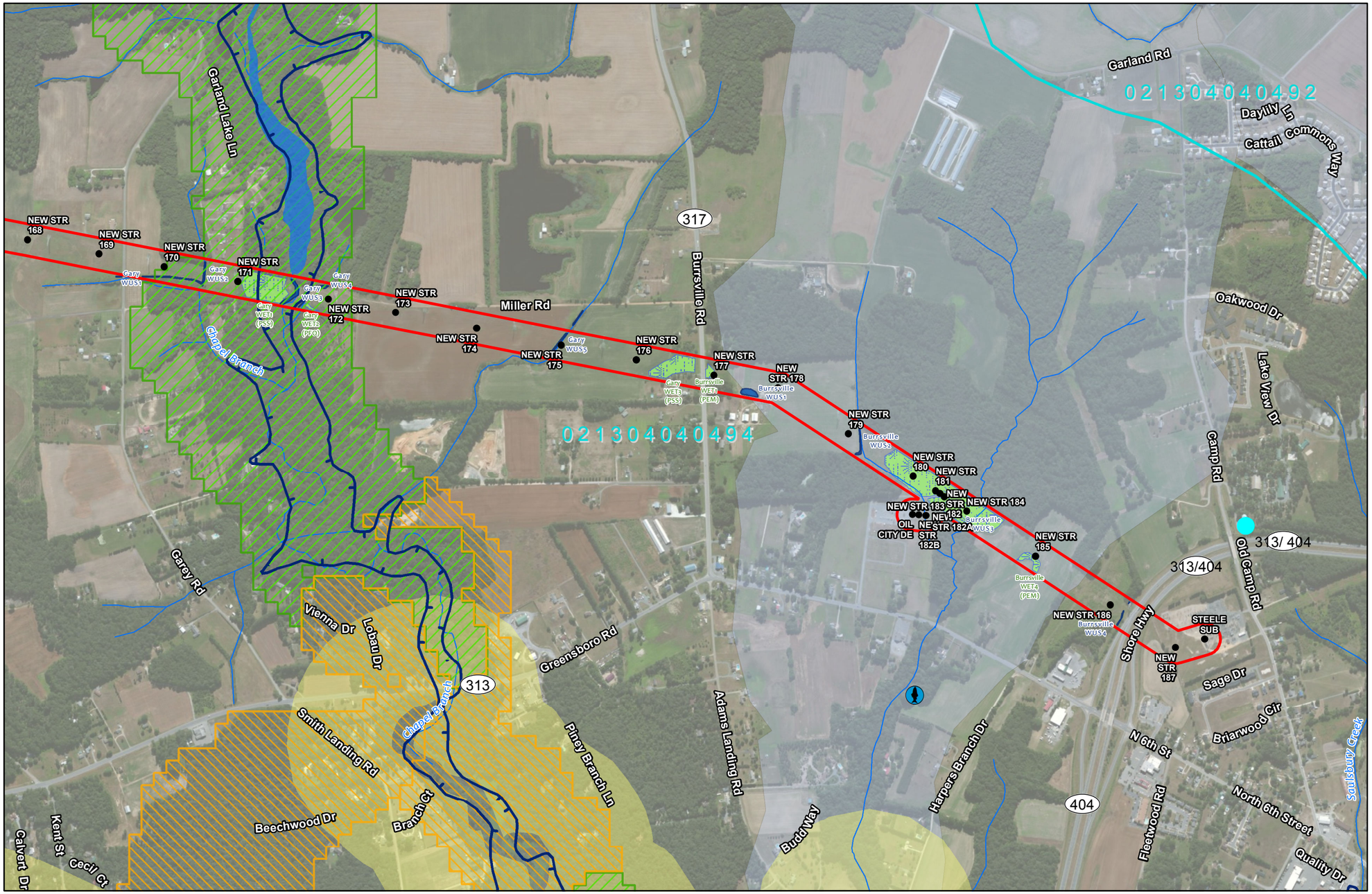

Legend

- Poles
- Delmarva Power and Light Right of Way
- Delineated Waters of the US
- Delineated Wetlands
- Green Infrastructure - Corridors
- Green Infrastructure - Hubs
- Maryland Biological Stream Survey
- USGS Groundwater Wells
- Streams
- NHD Waterbodies
- 100yearFloodPlains
- 12 Digit Watersheds
- Tier II Catchment Area
- Critical Area

1 inch = 1,000 feet

0 500 1,000 Feet

delmarva power
A PHI Company

Church to Steele 138kV Rebuild Project

Figure D-2

Affected Resources Mapping

Water Resources